

- Application Boundary Line
- County Boundary
- Ownership Boundary Line

O.S Data from Sheet Number

- 1:1000: 3568-03
- 1:1000: 3568-04
- 1:1000: 3568-08
- 1:1000: 3568-09
- 1:1000: 3568-13
- 1:1000: 3568-14

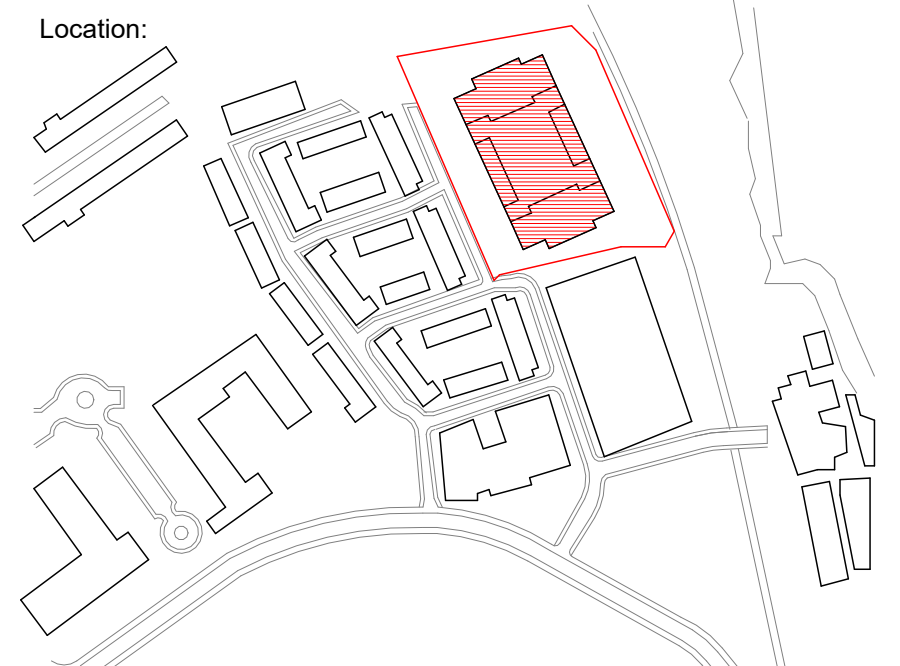
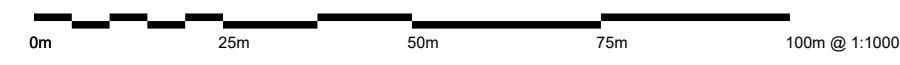
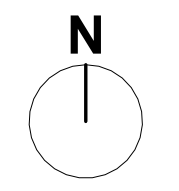
Ordnance Survey Licence Number

CYSL02262623

© Ordnance Survey Ireland/Government of Ireland

All levels are given in metres and are referred to O.S. Datum Malin Head Co. Donegal (1970 Adjustment)

Centre Point Coordinates X,Y = 726544,719545



Status: FOR PLANNING

Revision History:	Checked: SJ
P01 Issued for Planning	07/07/2025 HWS

Project & Client: Sea Gardens Phase 1 Block A

working with Shankill Property Investments Ltd

File Title: Existing Site Plan Scale: 1: 500 @A0

File ID: BRA-HWS-BA-ZZ-D-A-10101 Revision: P01