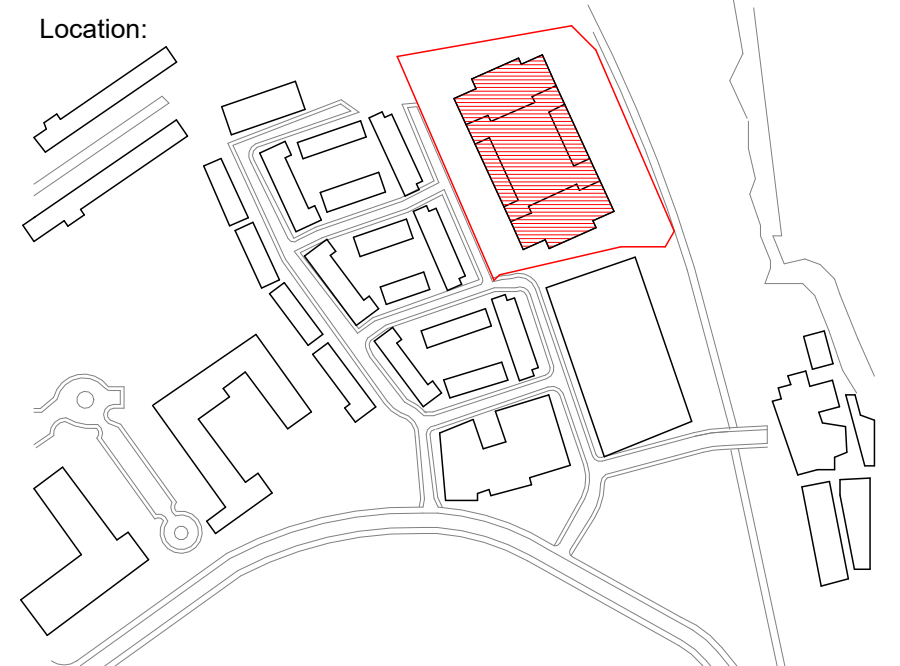
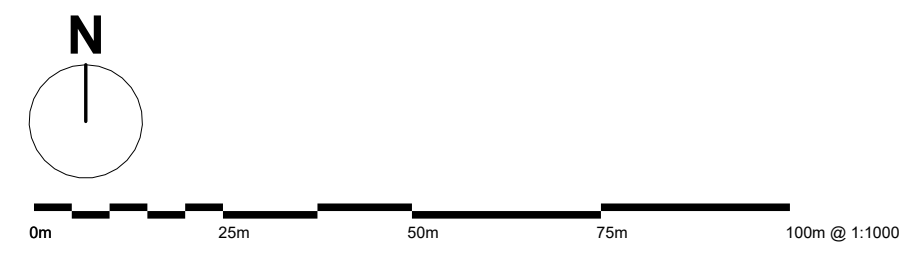
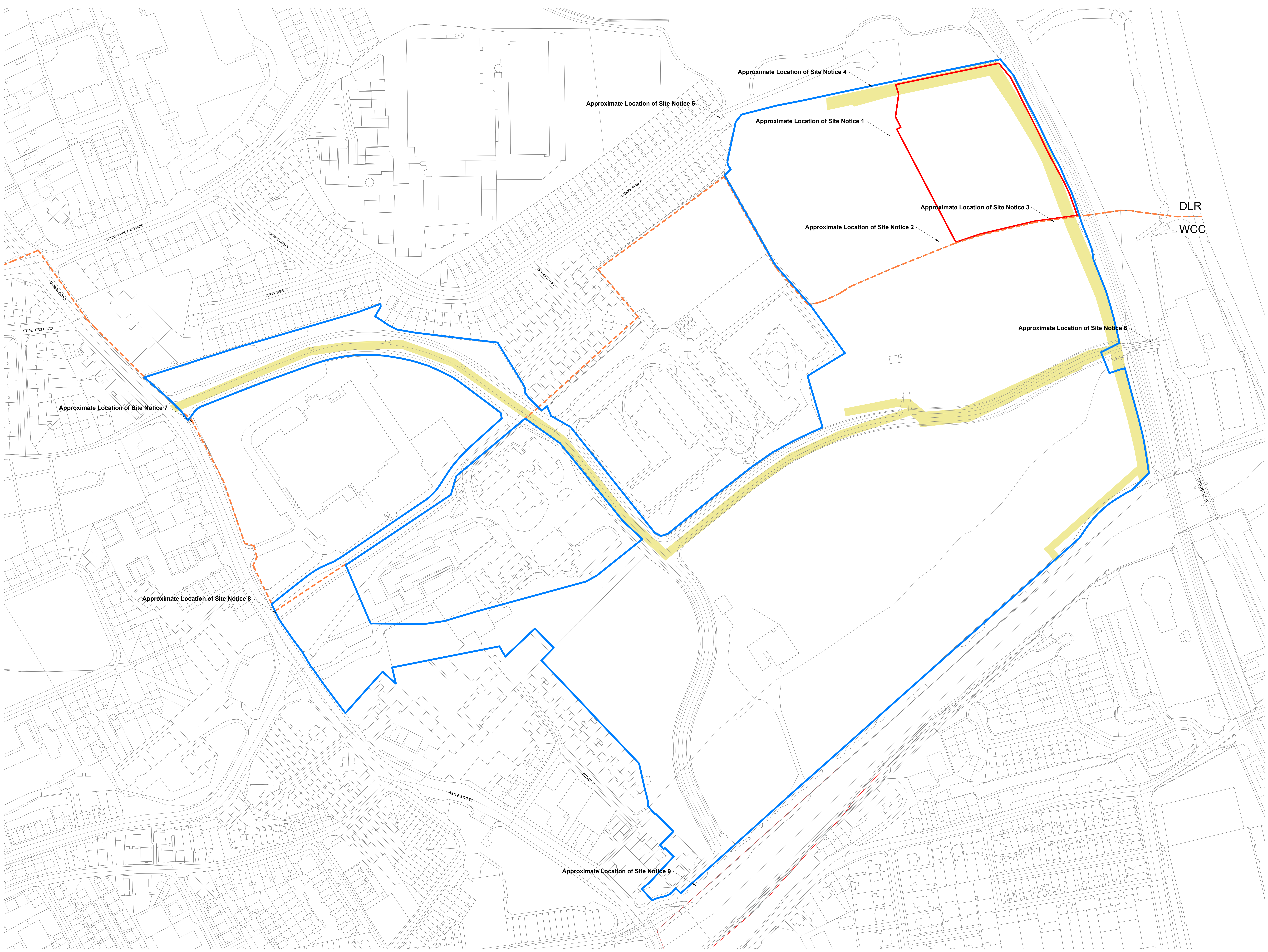


HWS Ref: 2481
 Dimensions are not to be scaled from this document. Notify Howells of discrepancies affecting the information shown. This drawing is copyright of Howells, the trading name of Glenn Howells Architects Limited.
 The redline boundary shown is based upon OS information and is therefore indicative. Its precise location and relationship to Land Registry, land title and/or land ownership information is subject to confirmation from the client, and/or landowner. Howells take no responsibility for the precise location of legal boundaries indicated on this drawing and advise that a separate drawing is created by a specialist survey in order to establish such ownership and/or legal boundaries.

- Application Boundary Line
- Ownership Boundary Line
- County Boundary
- Wayleave

O.S. Data from Sheet Number
 1:1000: 3568-03
 1:1000: 3568-04
 1:1000: 3568-08
 1:1000: 3568-09
 1:1000: 3568-13
 1:1000: 3568-14
 Ordnance Survey Licence Number
 CYSL02262623
 © Ordnance Survey Ireland/Government of Ireland
 All levels are given in metres and are referred to O.S. Datum Malin Head Co. Donegal (1970 Adjustment)
 Centre Point Coordinates X,Y= 726544,719545



Status:
FOR PLANNING

Revision History: Checked: SJ
 P01 Issued for Planning 07/07/2025 HWS

Project & Client:
Sea Gardens Phase 1 Block A
 working with Shankill Property Investments Ltd
 File Title: Scale: 1:1000 @A0
Site Location Map

File ID: Revision:
 BRA-HWS-BA-ZZ-D-A-10100 P01