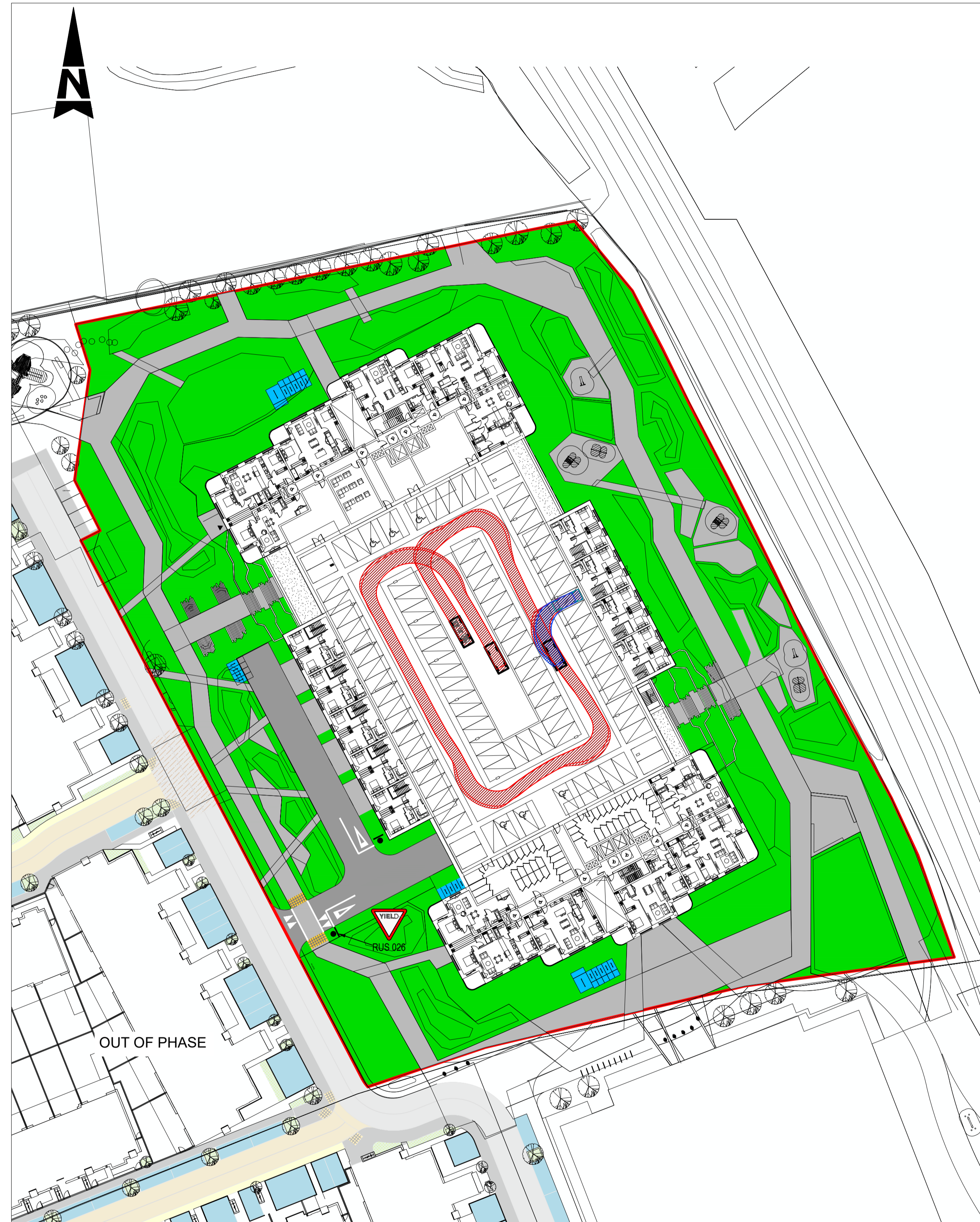




BLOCK A - PARKING LAYOUT



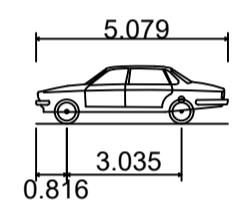
BLOCK A - MEZZANINE LAYOUT

GENERAL NOTES

1. ALL DIMENSIONS ARE IN MILLIMETRES UNLESS NOTED OTHERWISE
2. ONLY WRITTEN DIMENSIONS SHALL BE USED. NO DIMENSIONS SHALL BE SCALED FROM THE DRAWINGS
3. ALL LEVELS ARE IN METRES AND ARE TO MALIN HEAD DATUM
4. ALL COORDINATES ARE IN METRES AND ARE TO IRISH TRANSVERSE MERCATOR

LEGEND:


- SITE BOUNDARY
- PROPOSED CARRIAGEWAY
- PROPOSED FOOTPATH
- UNCONTROLLED PEDESTRIAN CROSSING
- PROPOSED CYCLE PARKING SPACES
- PROPOSED LANDSCAPE AREA (REFER TO LANDSCAPE DRAWING)



Large Car (2006)
 Overall Length 5.079m
 Overall Width 1.872m
 Overall Body Height 1.525m
 Min Body Ground Clearance 0.310m
 Max Track Width 1.831m
 Lock to lock time 4.00s
 Kerb to Kerb Turning Radius 5.900m

VEHICLE MOVEMENT:

- ▨ Forward
- ▨ Reverse



SCALE 1:500 @ A1; 1:1000 @ A3

Rev	Description	Date
P01	FOR PLANNING	21.05.25

SHANKHILL PROPERTY INVESTMENTS LTD



PROJECT
 SEA GARDENS PHASE 1
 BLOCK A

DRAWING NUMBER
 1000118265-ATK-01-ZZ-DR-CE-66207

DRAWING TITLE
 VEHICLE TRACKING - LARGER CAR

DRAWN BY	CHECKED BY	DATE
IC	PF	21.05.25
REV	SCALE @ A1	STATUS
P01	1:500 at A1 1:1000 at A3	P